WORKSHOP SLIDES ARE SCREENED BACK.

NOTES FROM THE WORKSHOP ARE IN "RED" LIKE THIS

UNIQUE TREES
OPEN SPACE
SHELTER
LANDFORM
TRAIL
EXERCISE

DRAFT MEETING NOTES & CONCEPT FROM WORKSHOP #3
POSTED 7-29-2019

# Striker Field Park

PUBLIC WORKSHOP #3
July 10, 2019

THE MEETING NOTES IN THIS MARKUP OF THE WORKSHOP #3 AND SURVEY #3 GRAPHICS ARE COMPILED FOR THE PROJECT RECORD. IF THERE ARE ANY CORRECTIONS OR OMISSIONS PLEASE CONTACT THE PROJECT MANAGER.


Submitted by: Mark A Kosmos, Landscape Architect
mkosmos@eugene-or.gov
Project website: www.eugene-or.gov/strikerfield


IRRIGATED LAWN
NEED PARKING
COURT SPORTS
NO PARKING
SITE FURNITURE
PLAYGROUND
NATURAL AREA
PLUMBED RESTROOM

Thank You Eugene!
YOUR PARKS & REC BOND AND LEVY DOLLARS AT WORK

## General feedback from workshop that we heard consistently

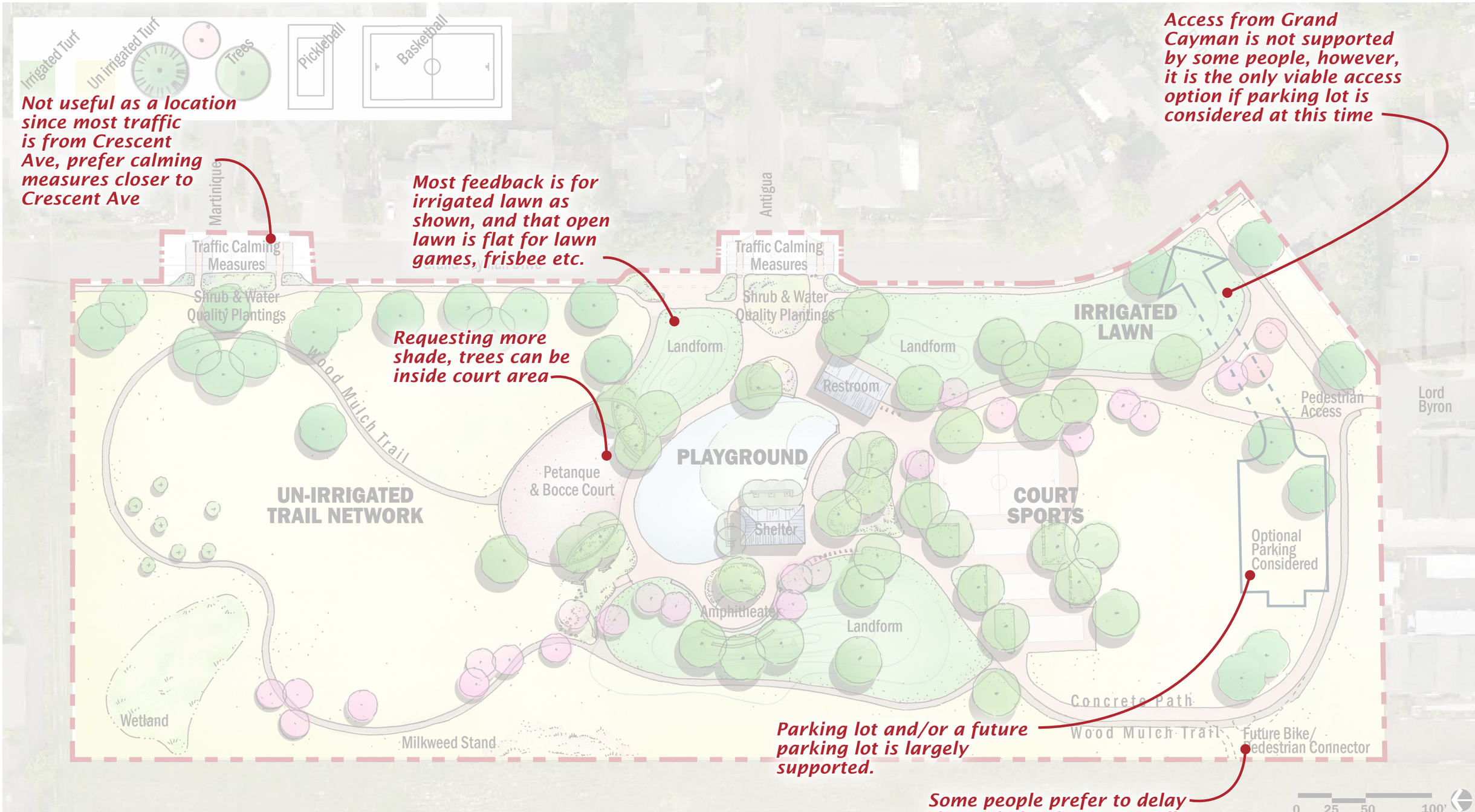


# Design Concept - Grouped Park Amenities

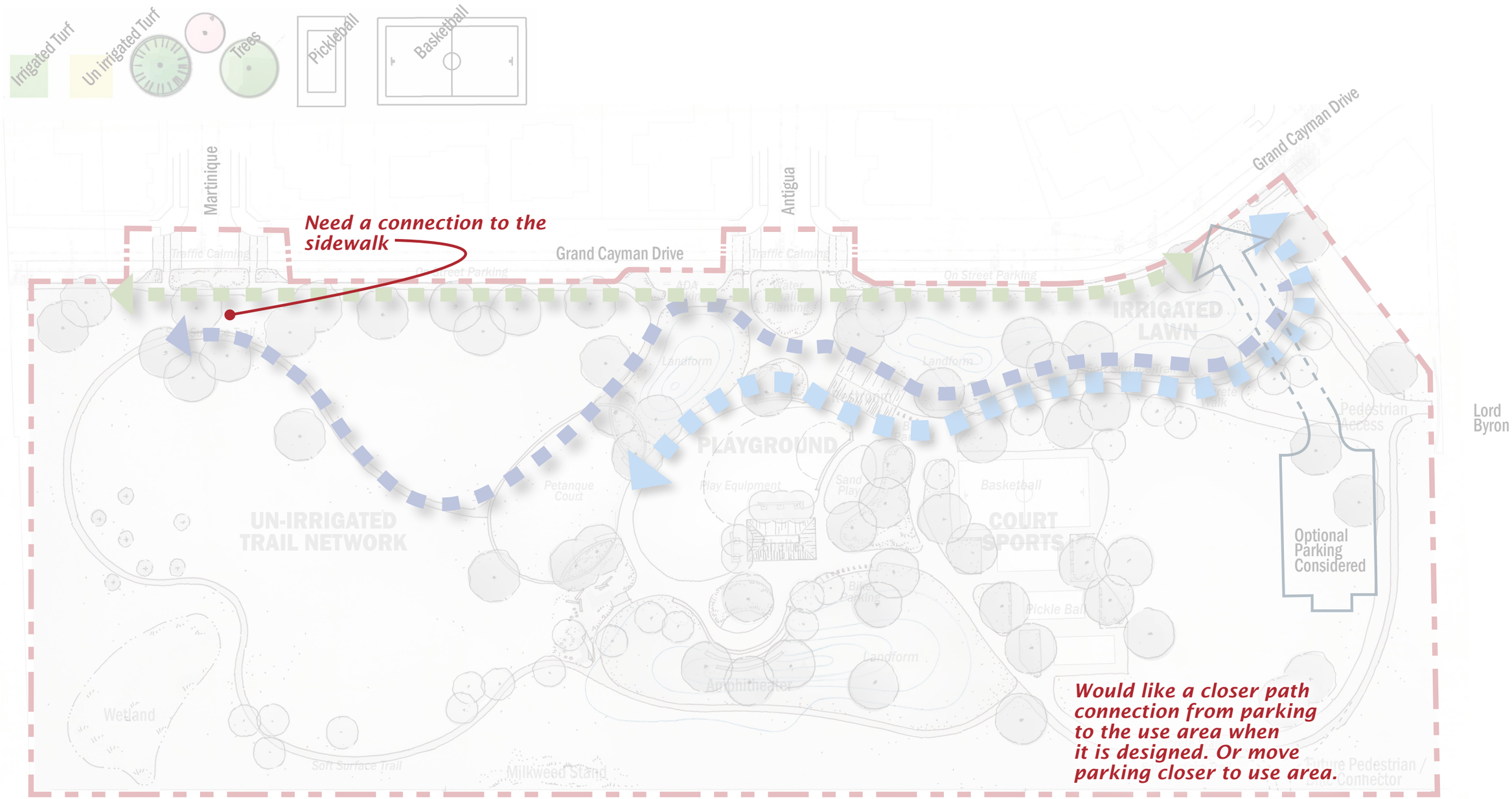


# Design Concept - Undulating Paths

0 25 50 100'

Striker Field Park

Meetings Notes for Workshop on July 10, 2019

**SIGNAGE:**

- Entry Sign
- Park Rules Sign
- Sport Courts Rules Sign

**PAVED SURFACES:**

- Gray Concrete
- Court Surfacing (Varies)
- Wood Mulch Trail
- Playground Surfacing
- Seat Walls

**LIGHTING & ELECTRICAL:**

- Electrical Outlet
- Pedestrian Pole Light
- Shelter Light

**FURNISHINGS:**

- Bench
- Bike Racks
- Picnic Table
- Bistro Tables
- Waste/Recycling Receptacle
- Drinking Fountain

*Would like to see chess/ game tables*

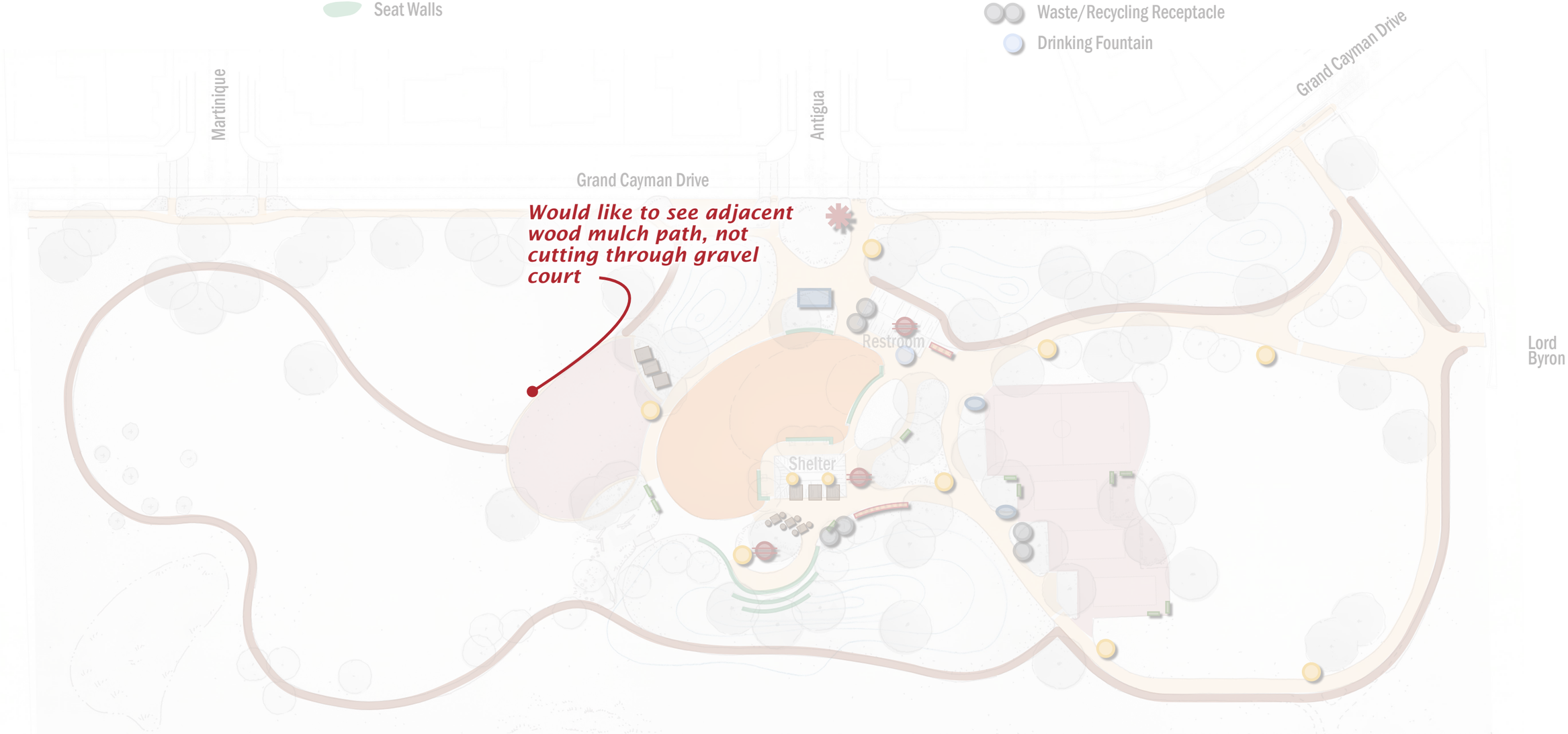


*Would like to see adjacent wood mulch path, not cutting through gravel court*

# Materials & Furnishings Overlay

0 25 50 100'

*Striker Field Park*

2019

2021

February

March

April

May

June/July

July

Sept

DESIGN

PUD Process

ENGINEERING

**PUBLIC MEETING** — **Overview, Listen, Prioritize**
*6-8PM February 21 @ Gilham Church on 3633 Gilham Road*

***Survey #1***

**PUBLIC MEETING** — **Survey Priorities, Present Options**
*6-8PM April 24 @ Eugene Christian School 2895 Chad Drive*

***Survey #2***

**PUBLIC MEETING** — **Preferred Concept Design Drawings**
*6-8PM July 10 @ Gilham Church on 3633 Gilham Road*

***Survey #3***

**PUBLIC MEETING** — **Final Schematic Design Drawings**
*SEPTEMBER DATE TBD 6-8PM xxxxx @ xxxxx*

**PUBLIC PROCESS** — **Planned Unit Development Review**
*TBD*

**Construction Documentation**
*Spring 2021 Bidding*

**Construction**
*Park Soft Opening 2021*

Thank You Eugene!
YOUR PARKS & REC BOND AND LEVY DOLLARS AT WORK

# Project Schedule & Process

SIGN IN

NAME

Rick Alderson
Sandy & Steve Heinrich
Jake & Terri Thompson
Diane Kimball
Kevin Reed
Ken & Doris Vanderbelt
John Cox
Elaine Replogle
Patty Menezes
Tom & Denny Patterson
Steve & Karen Rosu
Jennifer Yeh
Teresa Bishow
John Favilla
Dan Hogue
Tom & Janet Hannah
Mike Stesack

SIGN IN

NAME

Ron Lampe
Mike Hollander
David Martin
Susan & Chris Shipp
Paul Rabis
Jody Kimsey
Helene Spitzer
Rebecca Hart
Kathleen Vanhe Graaff

NAME

Mark Kosmos
Bayan Olwyn
Skeeter Tervinen
M. Buric
I. Buric
John Garcia
Jeed Chaiboonruang
Ray Peterson
Loufavreau loufavreau
Ryan Baker-Fones
Alan Taeger
Randy Stender
Chris & Susan Shipp
Rick Alderson
Diane Kimball
Dan Connors
Carole Knapel
Dennis & Patricia Hyatt
Sandy & Steve Heinrich
Jake & Terri Thompson
Tom & Janet Hannah
Kirk & Teresa Mauser
Jim Brogden
Rebecca Hart
Nancy Moody
Steve & Aeon Husak

NAME

Philip Richardson
W.K. Wimpenney
"
Patty Menezes
Jody Kimsey

*e-mails redacted*

# Appendix - Sign in 69 attendees excluding park staff

## Park Prioritization Exercise: How will you spend your chips?

**Construction Budget—20 Blue/Black Chips**

*Can only be used for the construction of park amenities.*

**Maintenance Budget—10 Red/Green Chips**

*Can only be used for maintaining park amenities. O&M budget must accompany all new amenities.*

**(All values are hypothetical for the purposes of this exercise only.)**

| | | |
|---|---|---|
| **Children's Playground**<br>4 blue/black<br>2 red/green | **Restroom**<br>3 blue/black<br>2 red/green | **Parking Lot**<br>3 blue/black<br>1 red/green |
| **Picnic Shelter**<br>2 blue/black<br>1 red/green | **Amphitheater/ Performance space**<br>1 blue/black<br>1 red/green | **Traffic Calming on Grand Cayman**<br>2 blue/black<br>1 red/green |
| **Petanque/ Bocce Ball**<br>1 blue/black<br>1 red/green | **Basketball**<br>2 blue/black<br>1 red/green | **Pickleball**<br>3 blue/black<br>1 red/green |
| **Lawn Bowling**<br>(on artificial turf)<br>3 blue/black<br>1 red/green | **Spray Play**<br>3 blue/black<br>1 red/green | **Dog off-leash area**<br>2 blue/black<br>1 red/green |

Eugene Parks & Open Space

Workshop #3 July 10, 2019

Project: Striker Field Community/Neighborhood Park Planning Process
Location: 3633 Gilham Rd, Eugene, OR 97408
Date/time: 7.10.2019 6PM – 8PM

**AGENDA**

1. Introductions & Purpose in main room – 6:00 - 6:20 PM (20 minutes)
   a. Purpose of workshop to provide an update on what we have learned since the last meeting. It is also to clarify and understand the needs and expectations for the park from all of you as well as clarifying any misconceptions.
2. Breakout Sessions (3 groups with the following sub agenda in breakout rooms) 6:30 – 7:55 (1 hour 25 minutes)
   a. Overall Park Design
   b. Place Your Chips Priority Mapping
   c. Transportation and Parking Discussion
3. Regroup in main room for next steps 7:55
4. Summary of Action Items to be posted with workshop meeting minutes.

**Parks and Open Space Staff:**

| | |
|---|---|
| Carolyn Burke, Planning Manger | cburke@eugene-or.gov |
| Emily Proudfoot, Principal Landscape Architect | eproudfoot@eugene-or.gov |
| Adam Steffen, Landscape Architect | ASteffen@eugene-or.gov |
| Philip Richardson, Landscape Architect | PRichardson@eugene-or.gov |
| Kate TrompVanHolst, Technical Specialist II | KTrompVanHolst@eugene-or.gov |
| Mark Kosmos, Landscape Architect | mkosmos@eugene-or.gov |

***After a general introduction and explanation of the plan concept five small group sessions were conducted with city staff. Each group used chips that represented construction dollars and maintenance dollars in order to prioritize their park preferences. Each individual participant was then able to be heard and explain why they made the choices they did. The individual group conversations helped neighbors to understand one anothers' perspectives on park priorities.***

# Appendix - Agenda and Chip Excercise

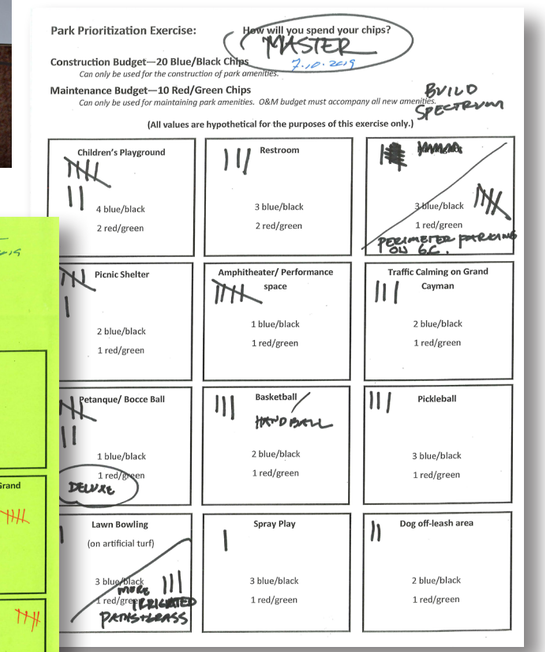


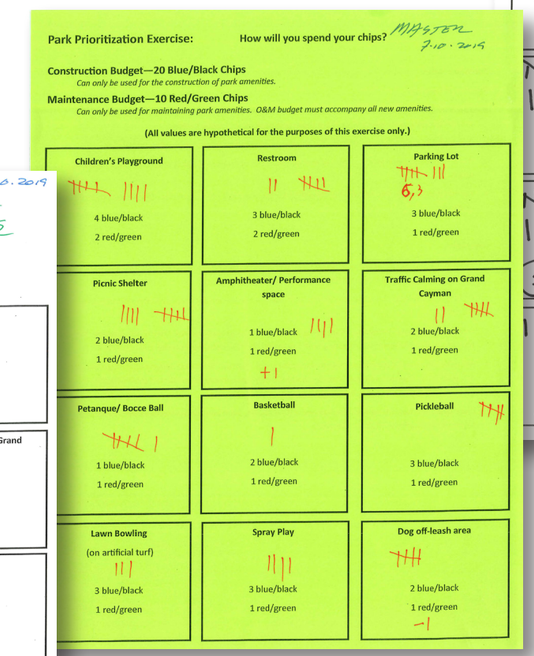

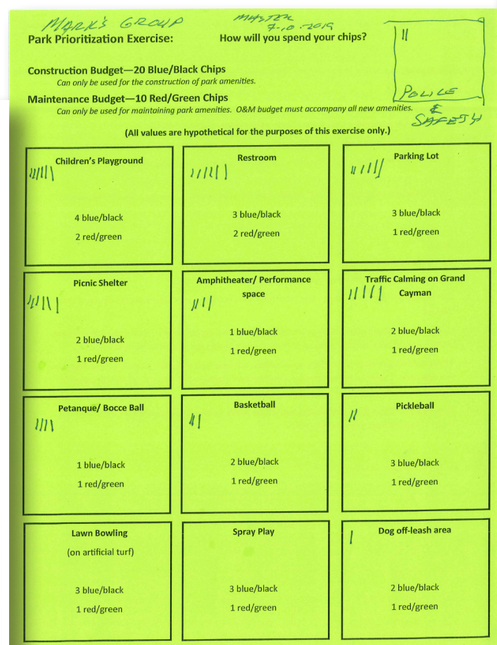


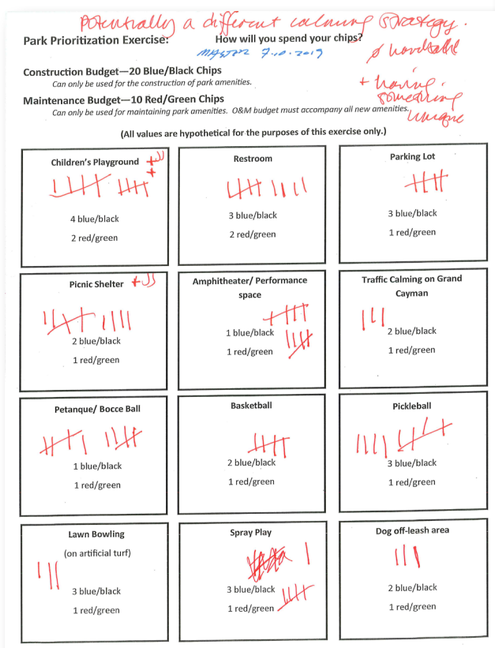

# Appendix - Worksession Notes (5 groups)

Courts

BBall = gangs , noise

½ court preferred

2 - BBball ½ cts at Crescent




If ½ cts are used, not needed as they're @ Crescent so full would make more sense

add handball  Petanque

Playground Equip. Accessible Swings!

Traffic Calming

Can they be offset

Lighting. what about the paths (unirrigated portion) bollard lighting

Don't want it to be a 'black hole' out might.

Impacts of immed. adj. neighbors

desire min. impact - less development/attractions

Trees ♥

Trails ♥ → can be used for small gatherings → worried that it will be a big draw.

Amphitheater - not needed, others in parks aren't used and don't look attractive.

Maint staff sufficient?

---

*LIKE IT!

*PARKING - NOT GOOD ON GRANDE CAYMAN.

*COURTS WILL BE NOISEY.

* NO PARK (NO BUILD)

* DIAGNAL PARKING / EXPAND ON-STREET (BROUGHT UP EARLIER, NOT ADDRESSED?)

* LESS PARK / MORE PARKING

* LIKES PETANQUE, BOCCI IS DEDICATED SPACE

* MOVE COURTS TO THE NORTH + WEST, AWAY FROM HOUSING.

* ADULT PARK STUFF / FEW KIDS

* UN-IRRIGATED AREA - BLOWING SEEDS / DETRUS INTO NEIGHBORHOOD (MAINT. CONCERNS FOR NAT. AREAS)

* FLIP-FLOP AMPHITHEATER AND COURTS, AWAY FROM HOUSING (NOISE CONCERNS w/ PETANQUE/B.B)

* ADULT FITNESS EQUIP. ON SOFT SURFACE TRAIL.

* CONCERNS w/ TOURNAMENT-LEVEL USE AND ASSOC. TRAFFIC.

---

UNIRRIGATED - SAFETY?

MISSING - TENNIS

ACTIVITIES FOR ALL NOT JUST PLAYGROUND

WATER FEATURES (+ & - (goose issue)) - AESTHETIC x2 Tom & Jim GOOD DETAIL

SAFETY. BLIND CORNERS on CURVE PATHS

CALMING DOWNSTREAM

DOGS ISSUE @ PARK - LOOSE NOT GOOD

CENTRAL PLAYGROUND IS GOOD

MISSING FENCED DOG PARK

TRANSPORTATION

DISPERSED PARKING

LOED BROW ACCESS?

MARTINAUE T. CALMING X

---

MULTIPLE ACTIVITIES

CALMING MEASURES

COMFORT & QUALITY OF LIFE

↳ AMPHITHEATER MORE BUDGET FOR EVENTS

SAFETY - CAMPS & EXTRA POLICE

" - VEHICULAR

DOGS IMPACT ON PARK & NEIGH

HANDBALL



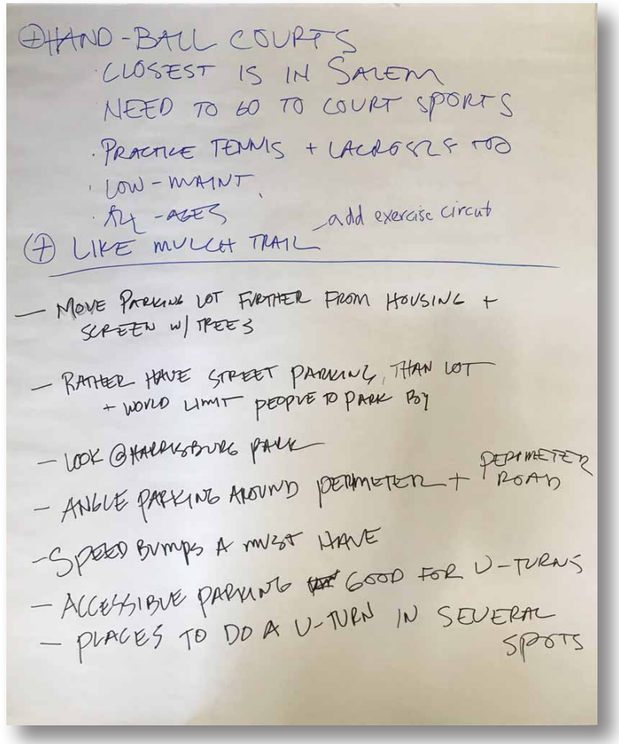

(+) HAND-BALL COURTS
- CLOSEST IS IN SALEM
- NEED TO GO TO COURT SPORTS
- PRACTICE TENNIS + LACROSSE TOO
- LOW-MAINT
- ALL-AGES

(+) LIKE MULCH TRAIL — add exercise circuit

- MOVE PARKING LOT FURTHER FROM HOUSING + SCREEN W/ TREES
- RATHER HAVE STREET PARKING, THAN LOT + WOULD LIMIT PEOPLE TO PARK BY
- LOOK @ HARRISBURG PARK
- ANGLE PARKING AROUND PERIMETER + PERIMETER ROAD
- SPEED BUMPS A MUST HAVE
- ACCESSIBLE PARKING GOOD FOR U-TURNS
- PLACES TO DO A U-TURN IN SEVERAL SPOTS

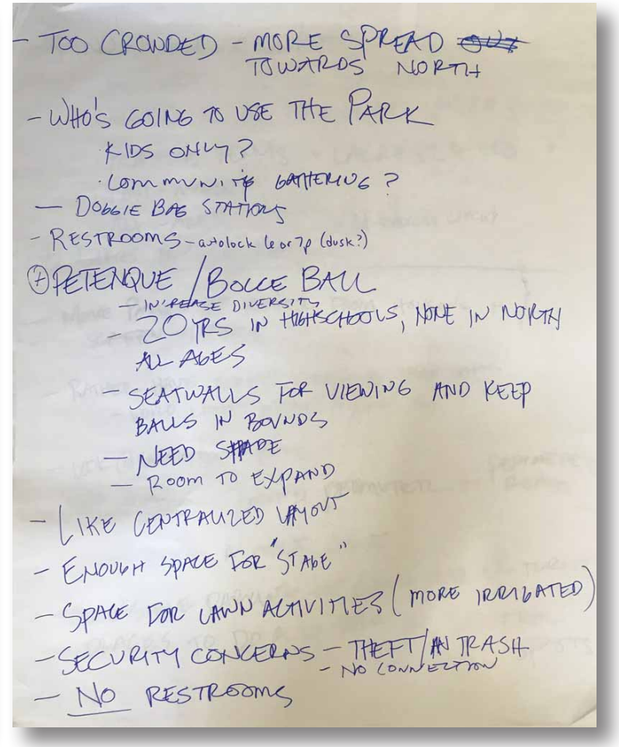

- TOO CROWDED - MORE SPREAD TOWARDS NORTH
- WHO'S GOING TO USE THE PARK
  - KIDS ONLY?
  - COMMUNITY GATHERING?
- DOGGIE BAG STATIONS
- RESTROOMS - autolock 6 or 7p (dusk?)

(+) PETENQUE / BOCCE BALL
- INCREASE DIVERSITY
- 20 YRS IN HIGHSCHOOLS, NONE IN NORTH ALL AGES
- SEATWALLS FOR VIEWING AND KEEP BALLS IN BOUNDS
- NEED SHADE
- ROOM TO EXPAND
- LIKE CENTRALIZED LAYOUT
- ENOUGH SPACE FOR "STAGE"
- SPACE FOR LAWN ACTIVITIES (MORE IRRIGATED)
- SECURITY CONCERNS - THEFT/IN TRASH - NO CONNECTION
- NO RESTROOMS

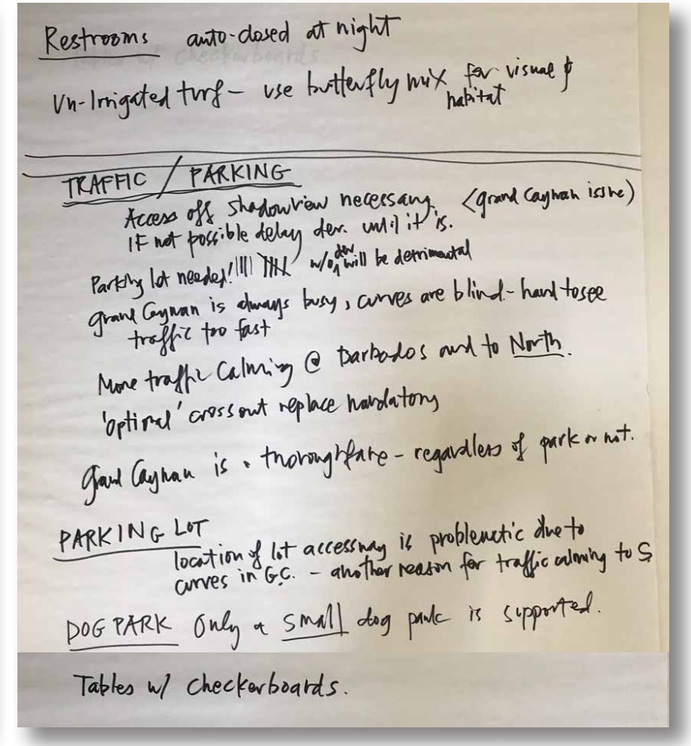

Restrooms auto-closed at night

Un-Irrigated turf - use butterfly mix for visual & habitat

TRAFFIC / PARKING

Access off shadowview necessary. (grand Cayman issue)
If not possible delay dev. until it is.

Parking lot needed! !!!! !!!! w/o dev. will be detrimental

grand Cayman is always busy, curves are blind - hard to see traffic too fast

More traffic calming @ Barbados and to North.

'optional' crossout replace mandatory

Grand Cayman is a thoroughfare - regardless of park or not.

PARKING LOT
location of lot accessway is problematic due to curves in G.C. - another reason for traffic calming to S

DOG PARK Only a small dog park is supported.

Tables w/ checkerboards.

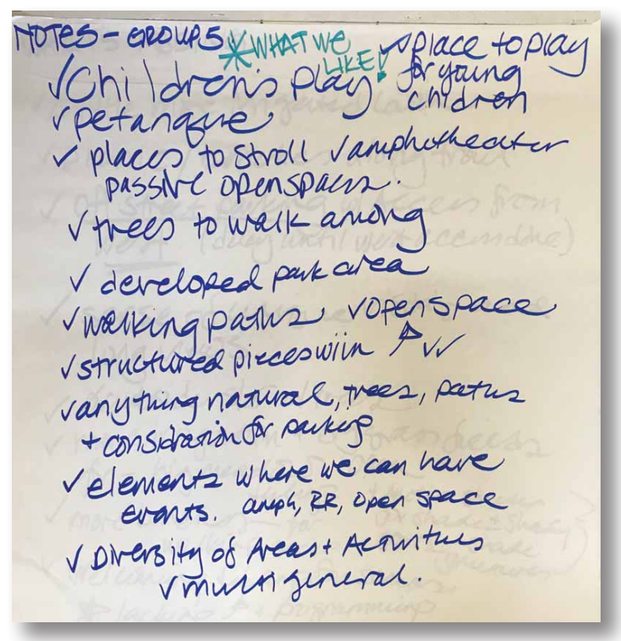

NOTES - GROUPS *WHAT WE LIKE!
- ✓ Children's play ✓ place to play for young children
- ✓ petanque
- ✓ places to stroll ✓ amphitheater passive open spaces.
- ✓ trees to walk among
- ✓ developed park area
- ✓ walking paths ✓ open space
- ✓ structured pieces with ✓✓
- ✓ anything natural, trees, paths + consideration for parking
- ✓ elements where we can have events. amph, RR, open space
- ✓ Diversity of Areas + Activities
- ✓ multi general.

WHAT'S MISSING.

↳ little more irrigated lawn
✓ vertical surface benefit.
✓ tennis
✓ lacrosse
✓ soccer
✓ handball
} noisy
✓ teen activities ✓ trees
✓ dual access for tennis + pickleball
✓ irrigated area along south edge
l.s.
+ more irrig lawn in general.
✓ small spray park.

PARKING DISCUSSION

✓ yes → parking lot.
hard to get out of drives
✓ can see both sides – used to on-street parking
expensive
↳ choices: have to make
✓ connectivity from CR. MEADOWS – STREET
in future all the way through park
CONSIDER extension of spectrum
O.S. parking
✓ needed → more closer to court sports + activities
+ plan for future conn. to S. View.

PARKING LOT DISCUSSION.

Gilman field – street

+ no parking → takes up space
– won't be that many ~~parks~~ cars
– future on 4J ok
+ yes parking – if you had to expand we could
* ADA
+ no parking → may be carpooling is a good idea for pickleballers or petanque
+ yes parking lot – would rather wait until spectrum is built.
– parking on Grand Cayman
✓ combined set of issues – park adding to this anxiety.
+ we can learn something about this over time
+ no parking on site – feels ridiculous.
parking issue sep. for 4J
✓ melvin parking available?
+ yes parking → creates more problems w/ out.
✓ yes NEED parking and not obtrusive to design
draw → space

WHAT'S MISSING.

✓ A little more irrigated lawn
✓ picnic / benches along trail
✓ off street parking w/ access from west. (delay until west accessible)
✓ sense of unique vista's and long views.
✓ ø curbside s/w w/ trees
✓ more irrigation + big grass fields for – big meadow feeling. open
✓ more benches for walking areas
+ another shelter for shade + shady spots – shade structures
✓ Welcoming feeling for seniors
* lacking * + programming
✓ A lot of park is FOR YOUTH.
↳ ✓ space to do stuff ✓ structured. HANDBALL COURTS.
multi use from this →

ADDS (please consider ☺) AUTHORS ISLANDS } themes
Art
permanent chess tables ✓✓
more passive activities
more quaint
} unique place
NE SECTION – ewes ownership coordination piece
Trees along soft surface walking path
Line of sight. + NMG consideration
GARY HIRSCH – Artist.
3D X WALK PAINTING ON STREET } BOSTON
more Trees
second shelter
parcours along exercise trail

# Appendix - Workshop Action Items