










City of Eugene

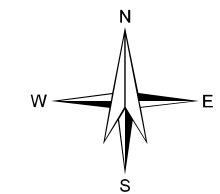


Figure 60

Street Classification Map

Legend

-  Major Arterial
-  Minor Arterial
-  Major Collector
-  Neighbor Collector
-  Local
-  Future Major Collector
-  Future Neighbor Collector
-  Specific route to be determined later
-  Eugene UGB



0 1,500 3,000 6,000
Feet

THIS MAP IS BASED ON IMPRECISE SOURCE DATA WHICH IS SUBJECT TO CHANGE. IT IS FOR GENERAL GRAPHICAL REFERENCE AND IS NOT INTENDED FOR LEGAL, ENGINEERING, OR SURVEYING PURPOSES.

