

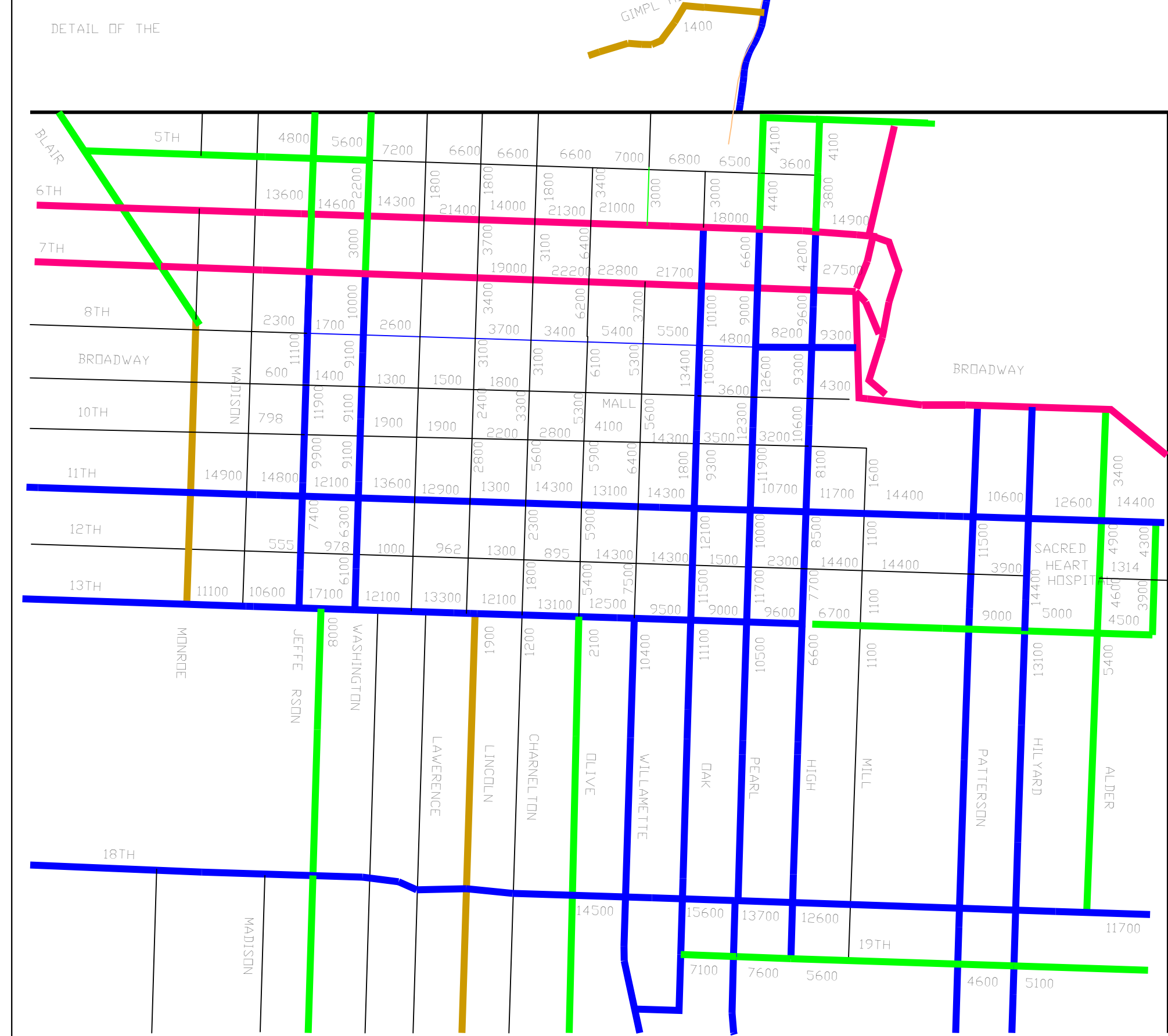
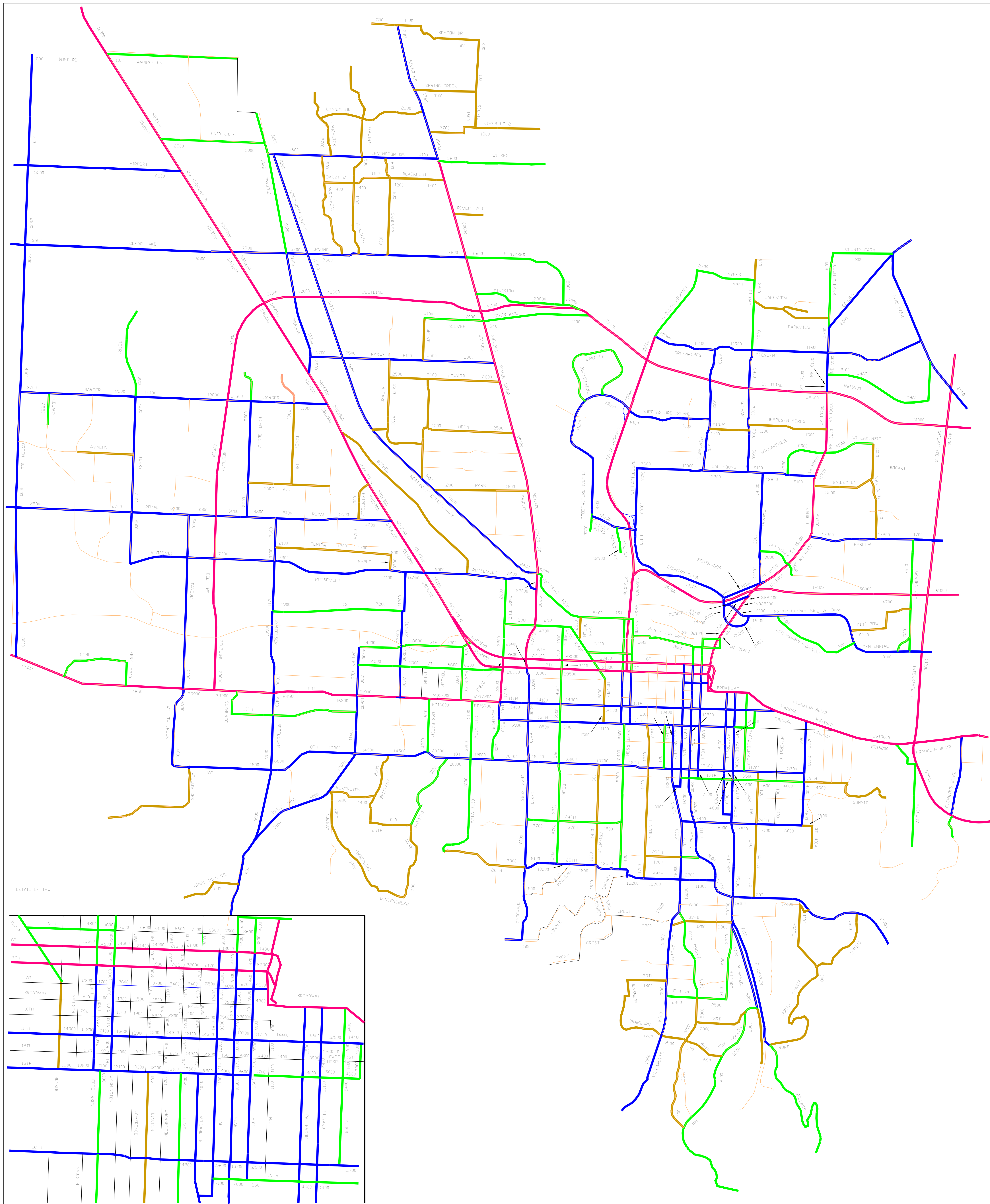

CITY OF EUGENE

2013

TRAFFIC FLOW MAP

LEGEND

-  MAJOR ARTERIAL
-  MINOR ARTERIAL
-  MAJOR COLLECTOR
-  NEIGHBORHOOD COLLECTOR
-  LOCAL STREET



COUNTS SHOWN REPRESENT TYPICAL WEEKDAY, 24 HOUR VOLUME COUNTS.
 COUNTS TAKEN FROM 2006-2013

ABBREVIATIONS:
 NB: NORTHBOUND
 SB: SOUTHBOUND
 EB: EASTBOUND
 WB: WESTBOUND

FOR MORE INFORMATION: (541) 682-4921
 CITY OF EUGENE
 PUBLIC WORKS - TRANSPORTATION DIVISION
 10/1/2013

