Eugene Parks, Recreation and Open Space Project and Priority Plan

Existing and Proposed Parks, Recreation and Open Space Resources Map

Map 1

April 27, 2006

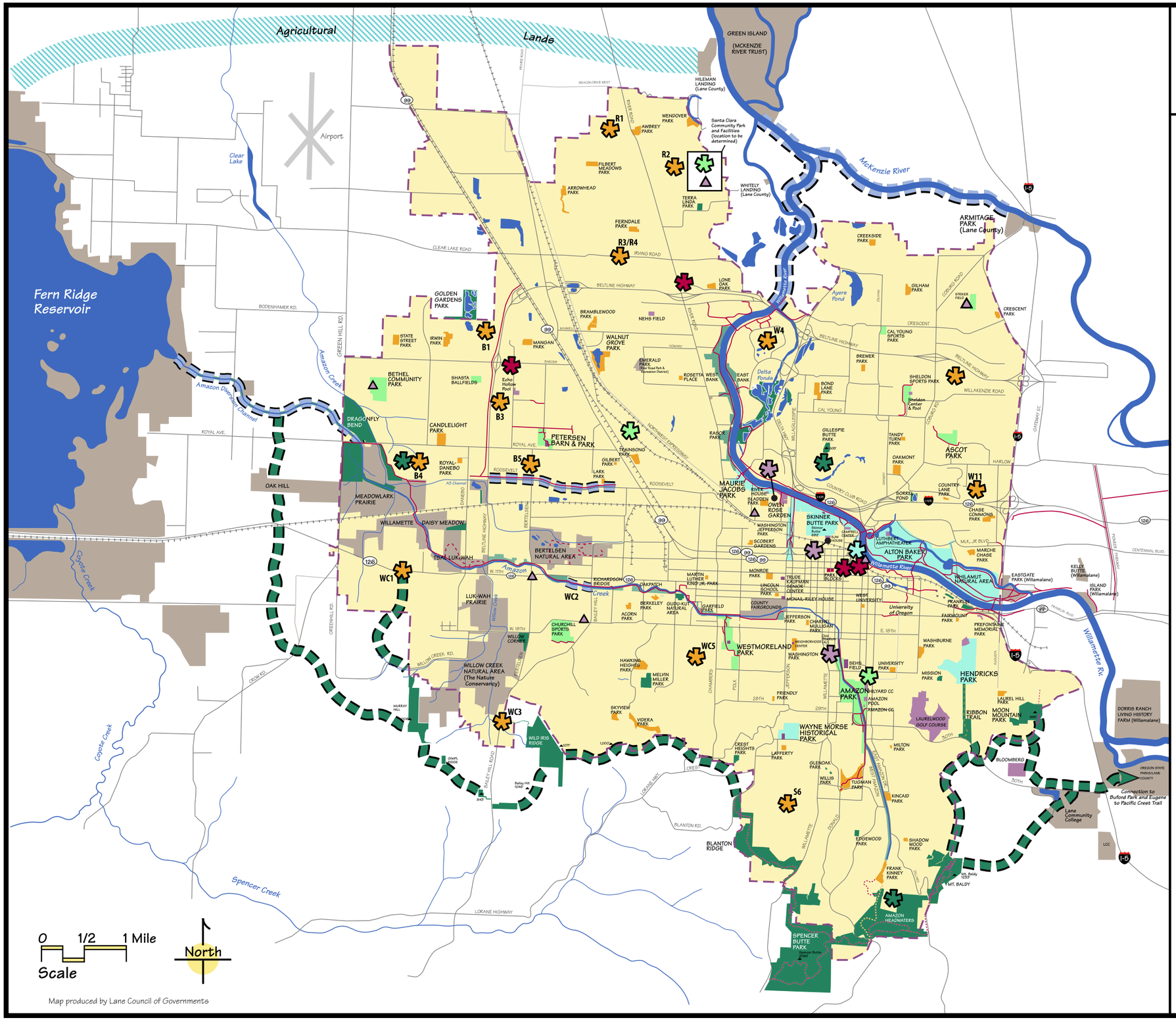

Map produced by Lane Council of Governments

Legend

- Waterway or Pond
- Existing Multi-use Path
- Existing Trail
- Future Trails
- Urban Growth Boundary

Existing Parks (by classification)

- Neighborhood Park
- Urban Plaza
- Community Park
- Metropolitan Park
- Natural Area Park
- Linear Park/Greenway
- Special Use Facility
- Other Non-City Owned Parks and Open Space Areas*

Proposed New Parks

- Neighborhood Park Acquisition
- Urban Plaza Acquisition
- Community Park Acquisition
- Metropolitan Park Acquisition
- Natural Area Park Acquisition
- Linear Park/Natural Area (along river or creek corridor)
- Linear Park/Natural Area (ridgeline with trail connectors)
- Special Use Facility Acquisition
- Agricultural Land Preservation with Bike/Pedestrian Connections
- Major New Facility (aquatic, community, or education center)

Parks and Open Space Areas in "non-City ownership" include lands owned by the Bureau of Land Management, The Nature Conservancy, McKenzie River Trust, Lane County, Willamalane Park and Recreation District, River Road Park and Recreation District, Oregon State Parks, and the U.S. Army Corps of Engineers.

Note: The locations of proposed acquisitions and facilities shown are approximate and subject to change based on land availability and public involvement.

Planning Area Index Map

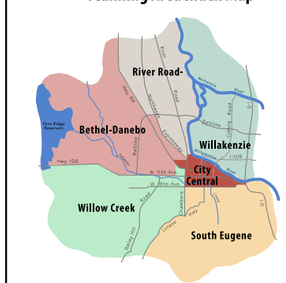

Eugene Parks, Recreation and Open Space Project and Priority Plan

Bethel/Danebo Planning Area

Existing and Proposed Parks, Recreation and Open Space Resources Map

Map 2

April 27, 2006

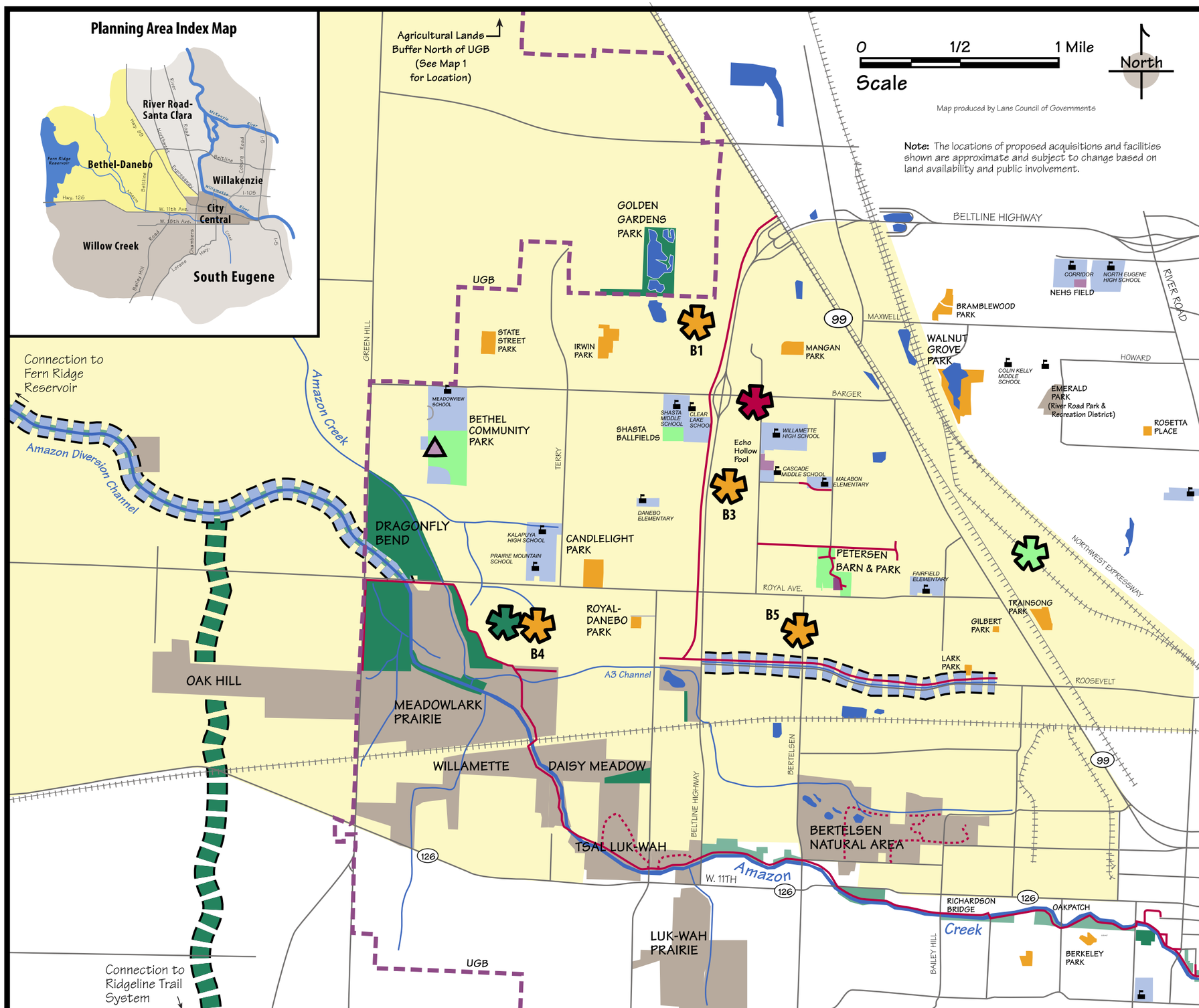

Legend

- School
- Waterway or Pond
- Existing Multi-use Path
- Existing Trail
- Future Trails
- Urban Growth Boundary
- Park Planning Area Boundary

Existing Parks (by classification)

- Neighborhood Park
- Urban Plaza
- Community Park
- Metropolitan Park
- Natural Area Park
- Linear Park/Greenway
- Special Use Facility
- Other Non-City Owned Parks and Open Space Areas*

Proposed New Parks

- Neighborhood Park Acquisition
- Urban Plaza Acquisition
- Community Park Acquisition
- Metropolitan Park Acquisition
- Natural Area Park Acquisition
- Linear Park/Natural Area (along river or creek corridor)
- Linear Park/Natural Area (ridgeline with trail connectors)
- Special Use Facility Acquisition
- Agricultural Land Preservation with Bike/Pedestrian Connections
- Major New Facility (aquatic, community, or education center)

* *Parks and Open Space Areas in "non-City ownership" include lands owned by the Bureau of Land Management, The Nature Conservancy, McKenzie River Trust, Lane County, Willamalane Park and Recreation District, River Road Park and Recreation District, Oregon State Parks, and the U.S. Army Corps of Engineers.*

Eugene Parks, Recreation and Open Space Project and Priority Plan

City Central

Existing and Proposed Parks, Recreation and Open Space Resources Map

Map 3

September 30, 2005

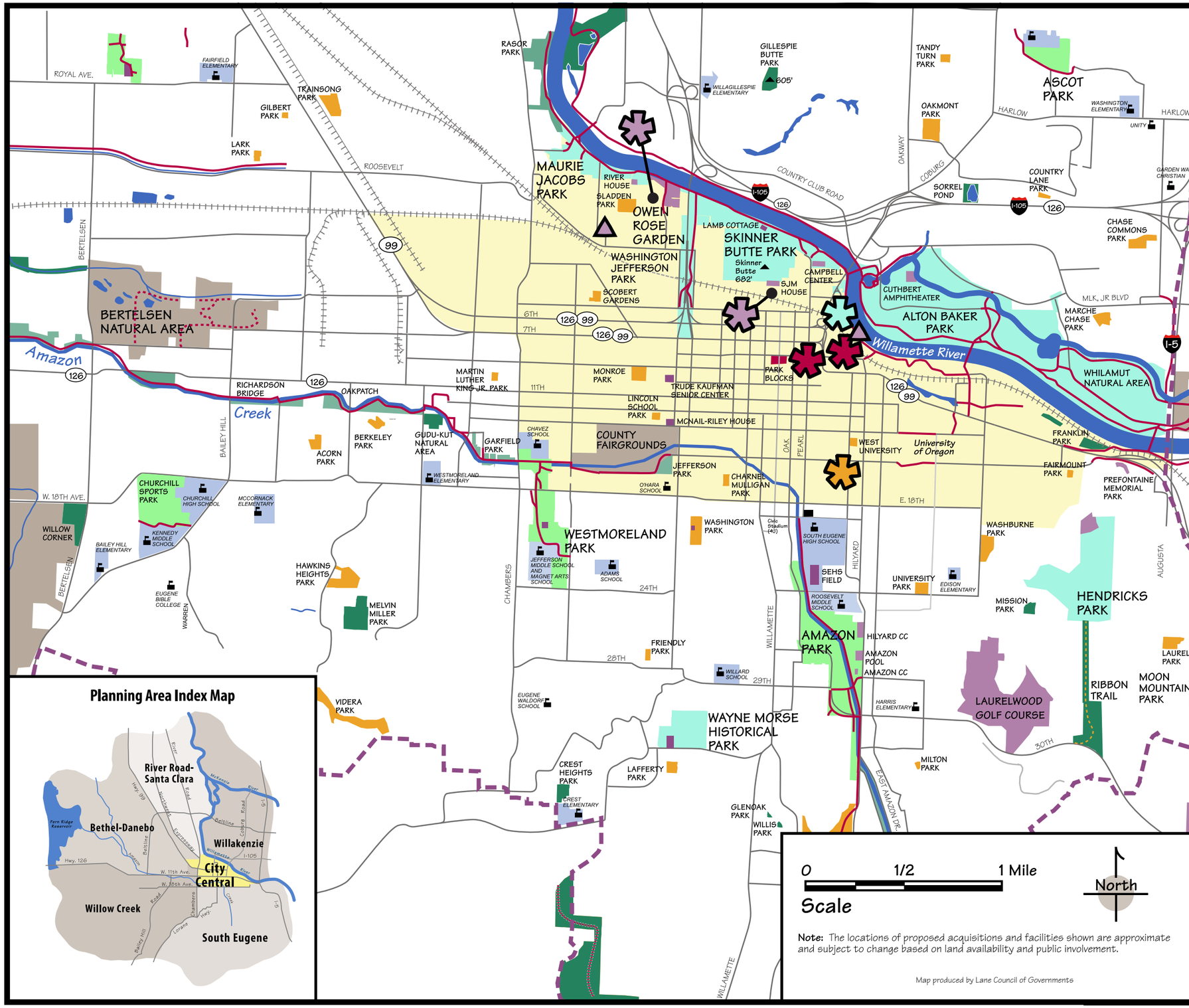

Legend

- School
- Waterway or Pond
- Existing Multi-use Path
- Existing Trail
- Future Trails
- Urban Growth Boundary
- Park Planning Area Boundary

Existing Parks (by classification)

- Neighborhood Park
- Urban Plaza
- Community Park
- Metropolitan Park
- Natural Area Park
- Linear Park/Greenway
- Special Use Facility
- Other Non-City Owned Parks and Open Space Areas*

Proposed New Parks

- Neighborhood Park Acquisition
- Urban Plaza Acquisition
- Community Park Acquisition
- Metropolitan Park Acquisition
- Natural Area Park Acquisition
- Linear Park/Natural Area (along river or creek corridor)
- Linear Park/Natural Area (ridgeline with trail connectors)
- Special Use Facility Acquisition
- Agricultural Land Preservation with Bike/Pedestrian Connections
- Major New Facility (aquatic, community, or education center)

Note: The locations of proposed acquisitions and facilities shown are approximate and subject to change based on land availability and public involvement.

Map produced by Lane Council of Governments

* *Parks and Open Space Areas in "non-City ownership" include lands owned by the Bureau of Land Management, The Nature Conservancy, McKenzie River Trust, Lane County, Willamalane Park and Recreation District, River Road Park and Recreation District, Oregon State Parks, and the U.S. Army Corps of Engineers.*

Eugene Parks, Recreation and Open Space Project and Priority Plan

EUGENE Parks and Open Space

River Road/Santa Clara Planning Area

Existing and Proposed Parks, Recreation and Open Space Resources Map

Map 4

September 30, 2005

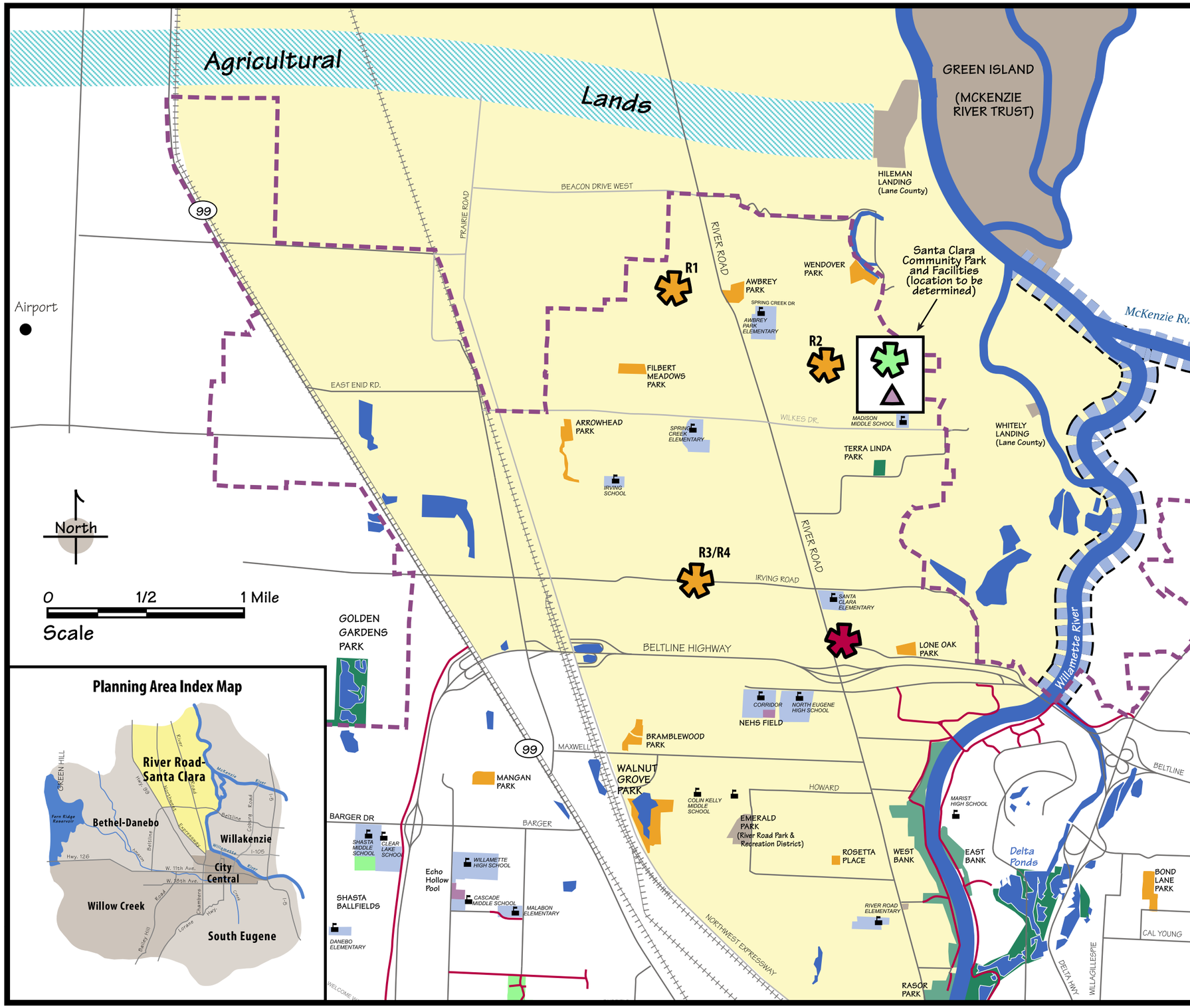

Planning Area Index Map

Legend

- School
- Waterway or Pond
- Existing Multi-use Path
- Existing Trail
- Future Trails
- Urban Growth Boundary
- Park Planning Area Boundary

Existing Parks (by classification)

- Neighborhood Park
- Urban Plaza
- Community Park
- Metropolitan Park
- Natural Area Park
- Linear Park/Greenway
- Special Use Facility
- Other Non-City Owned Parks and Open Space Areas*

Proposed New Parks

- Neighborhood Park Acquisition
- Urban Plaza Acquisition
- Community Park Acquisition
- Metropolitan Park Acquisition
- Natural Area Park Acquisition
- Linear Park/Natural Area (along river or creek corridor)
- Linear Park/Natural Area (ridgeline with trail connectors)
- Special Use Facility Acquisition
- Agricultural Land Preservation with Bike/Pedestrian Connections
- Major New Facility (aquatic, community, or education center)

* *Parks and Open Space Areas in "non-City ownership" include lands owned by the Bureau of Land Management, The Nature Conservancy, McKenzie River Trust, Lane County, Willamalane Park and Recreation District, River Road Park and Recreation District, Oregon State Parks, and the U.S. Army Corps of Engineers.*

Eugene Parks, Recreation and Open Space Project and Priority Plan

EUGENE Parks and Open Space

South Eugene

Existing and Proposed Parks, Recreation and Open Space Resources Map

Map 5

September 30, 2005

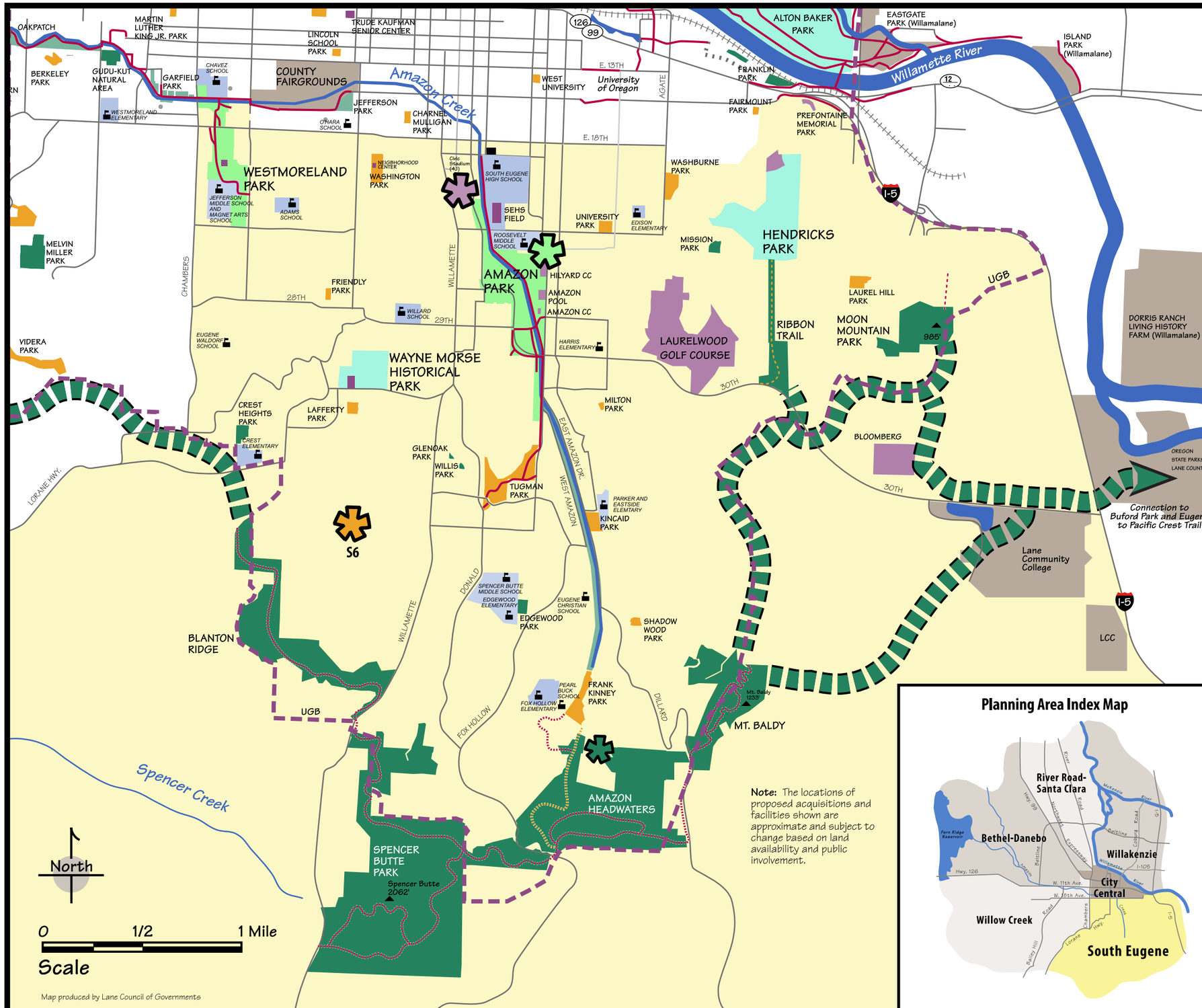

Map produced by Lane Council of Governments

Note: The locations of proposed acquisitions and facilities shown are approximate and subject to change based on land availability and public involvement.

Planning Area Index Map

Legend

- School
- Waterway or Pond
- Existing Multi-use Path
- Existing Trail
- Future Trails
- Urban Growth Boundary
- Park Planning Area Boundary

Existing Parks (by classification)

- Neighborhood Park
- Urban Plaza
- Community Park
- Metropolitan Park
- Natural Area Park
- Linear Park/Greenway
- Special Use Facility
- Other Non-City Owned Parks and Open Space Areas*

Proposed New Parks

- Neighborhood Park Acquisition
- Urban Plaza Acquisition
- Community Park Acquisition
- Metropolitan Park Acquisition
- Natural Area Park Acquisition
- Linear Park/Natural Area (along river or creek corridor)
- Linear Park/Natural Area (ridgeline with trail connectors)
- Special Use Facility Acquisition
- Agricultural Land Preservation with Bike/Pedestrian Connections
- Major New Facility (aquatic, community, or education center)

* *Parks and Open Space Areas in "non-City ownership" include lands owned by the Bureau of Land Management, The Nature Conservancy, McKenzie River Trust, Lane County, Willamalane Park and Recreation District, River Road Park and Recreation District, Oregon State Parks, and the U.S. Army Corps of Engineers.*

Eugene Parks, Recreation and Open Space Project and Priority Plan

EUGENE Parks and Open Space

Willakenzie Planning Area

Existing and Proposed Parks, Recreation and Open Space Resources Map

Map 6

September 30, 2005

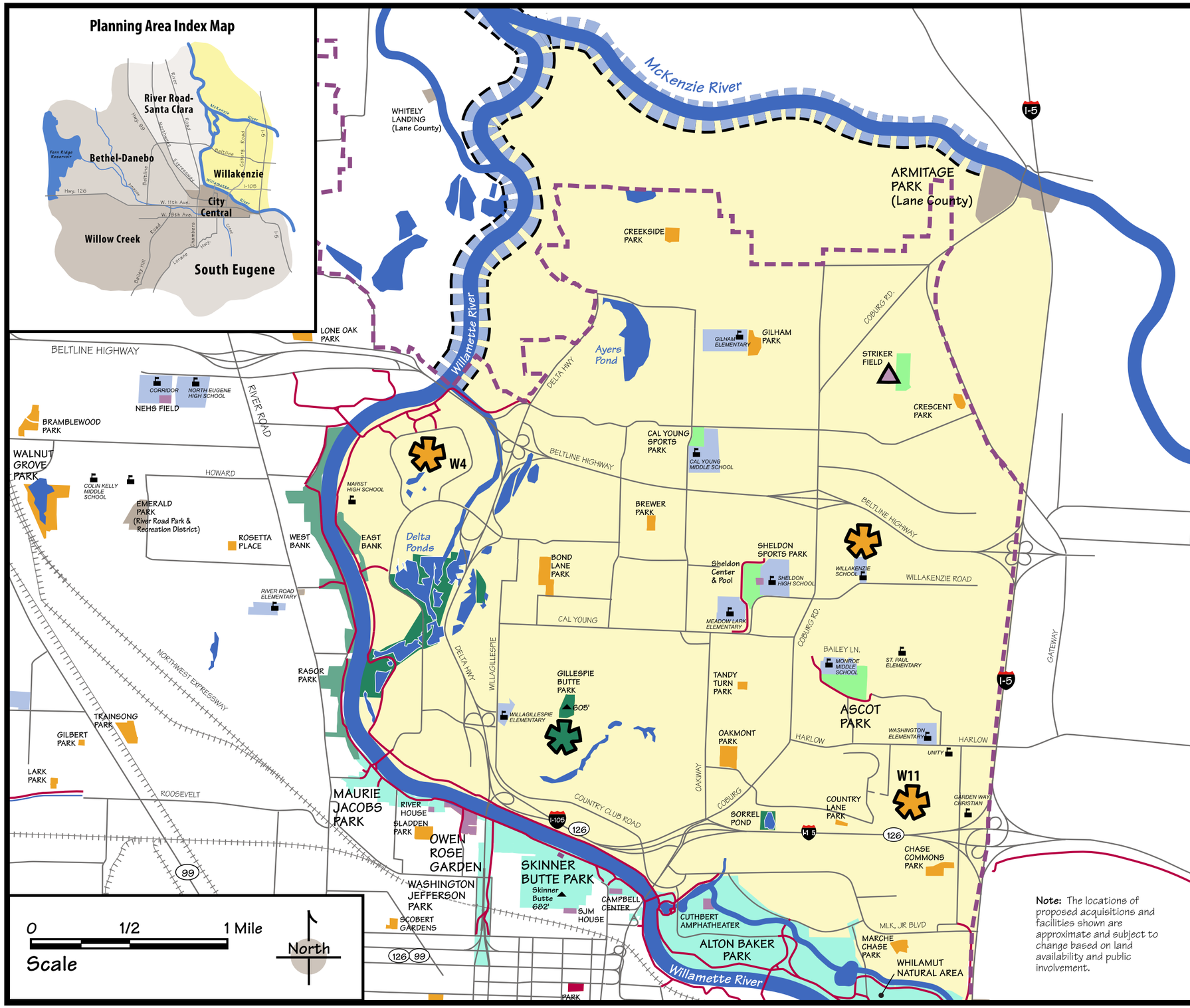

Note: The locations of proposed acquisitions and facilities shown are approximate and subject to change based on land availability and public involvement.

Legend

- School
- Waterway or Pond
- Existing Multi-use Path
- Existing Trail
- Future Trails
- Urban Growth Boundary
- Park Planning Area Boundary

Existing Parks (by classification)

- Neighborhood Park
- Urban Plaza
- Community Park
- Metropolitan Park
- Natural Area Park
- Linear Park/Greenway
- Special Use Facility
- Other Non-City Owned Parks and Open Space Areas*

Proposed New Parks

- Neighborhood Park Acquisition
- Urban Plaza Acquisition
- Community Park Acquisition
- Metropolitan Park Acquisition
- Natural Area Park Acquisition
- Linear Park/Natural Area (along river or creek corridor)
- Linear Park/Natural Area (ridgeline with trail connectors)
- Special Use Facility Acquisition
- Agricultural Land Preservation with Bike/Pedestrian Connections
- Major New Facility (aquatic, community, or education center)

* *Parks and Open Space Areas in "non-City ownership" include lands owned by the Bureau of Land Management, The Nature Conservancy, McKenzie River Trust, Lane County, Willamalane Park and Recreation District, River Road Park and Recreation District, Oregon State Parks, and the U.S. Army Corps of Engineers.*

Eugene Parks, Recreation and Open Space Project and Priority Plan

Willow Creek Planning Area

Existing and Proposed Parks, Recreation and Open Space Resources Map

Map 7

September 30, 2005

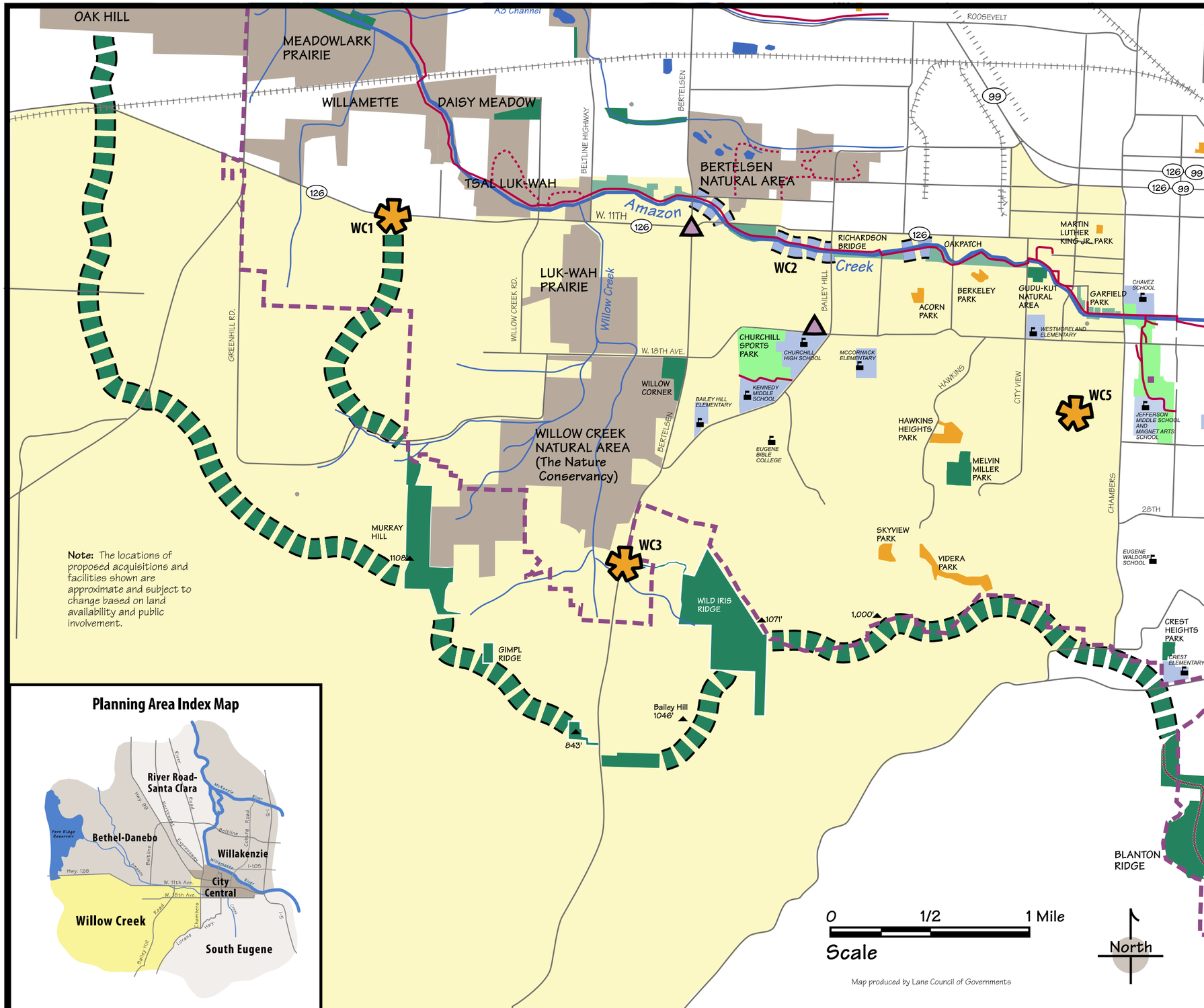

Note: The locations of proposed acquisitions and facilities shown are approximate and subject to change based on land availability and public involvement.

Planning Area Index Map

Legend

- School
- Waterway or Pond
- Existing Multi-use Path
- Existing Trail
- Future Trails
- Urban Growth Boundary
- Park Planning Area Boundary

Existing Parks (by classification)

- Neighborhood Park
- Urban Plaza
- Community Park
- Metropolitan Park
- Natural Area Park
- Linear Park/Greenway
- Special Use Facility
- Other Non-City Owned Parks and Open Space Areas*

Proposed New Parks

- Neighborhood Park Acquisition
- Urban Plaza Acquisition
- Community Park Acquisition
- Metropolitan Park Acquisition
- Natural Area Park Acquisition
- Linear Park/Natural Area (along river or creek corridor)
- Linear Park/Natural Area (ridgeline with trail connectors)
- Special Use Facility Acquisition
- Agricultural Land Preservation with Bike/Pedestrian Connections
- Major New Facility (aquatic, community, or education center)

* *Parks and Open Space Areas in "non-City ownership" include lands owned by the Bureau of Land Management, The Nature Conservancy, McKenzie River Trust, Lane County, Willamalane Park and Recreation District, River Road Park and Recreation District Oregon State Parks, and the U.S. Army Corps of Engineers.*