Ridgeline Trail System

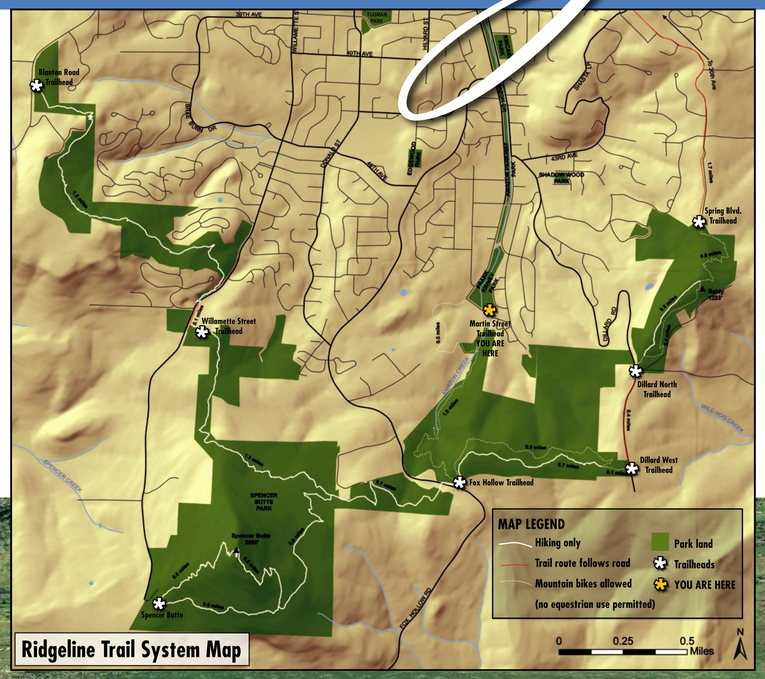

Ridgeline Trail System Map

Welcome to the
MARTIN STREET TRAILHEAD

- Mountain bikes please yield to hikers
- Please respect plants and wildlife - stay on designated trails
- Leaves of three (poison oak), let them be
- Leave no trace, please pack out your trash
- For trail maintenance issues or volunteer opportunities, please call 682-4800
- Invasive weeds are everywhere - please clean your boots and gear before you hike

EUGENE Parks and Open Space

www.eugene-or.gov/parks

Lady Slipper Orchid (Calypso bulbosa)

View from Spencer Butte





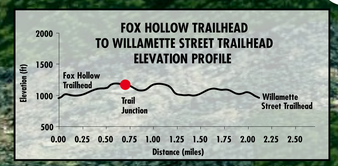



SPENCER BUTTE SUMMIT

0.6 MILES TO SUMMIT FROM SPENCER BUTTE PARK TRAILHEAD

1.3 MILES TO SUMMIT

SPENCER BUTTE PARK TRAILHEAD

DILLARD WEST TRAILHEAD

0.1 MILES

DILLARD ROAD

TO DILLARD NORTH TRAILHEAD (TRAIL FOLLOWS ROAD - USE CAUTION)

0.9 MILES

0.7 MILES

FOX HOLLOW TRAILHEAD

0.7 MILES

TRAIL JUNCTION

1.3 MILES

WILLAMETTE STREET TRAILHEAD

1.0 MILES

TRAIL JUNCTION

0.5 MILES

YOU ARE HERE

MARTIN STREET TRAILHEAD

FOX HOLLOW ROAD

DONALD STREET

WILLAMETTE STREET

1.8 MILES TO BLANTON ROAD TRAILHEAD

LEGEND
- Hiking only
- Trail route follows road
- Mountain bikes allowed
- Trailheads
- You Are Here
- Park land

MAPPING AND DESIGN BY LCOG Lane Council of Governments