Ridgeline Trail System

Welcome to the **DILLARD WEST TRAILHEAD**

- Mountain bikes please yield to hikers
- Please respect plants and wildlife - stay on designated trails
- Leaves of three (poison oak), let them be
- Leave no trace, please pack out your trash
- For trail maintenance issues or volunteer opportunities, please call 682-4800
- Invasive weeds are everywhere - please clean your boots and gear before you hike

EUGENE Parks and Open Space

www.eugene-or.gov/parks

Oregon Stonecrop (*Sedum oreganum*)

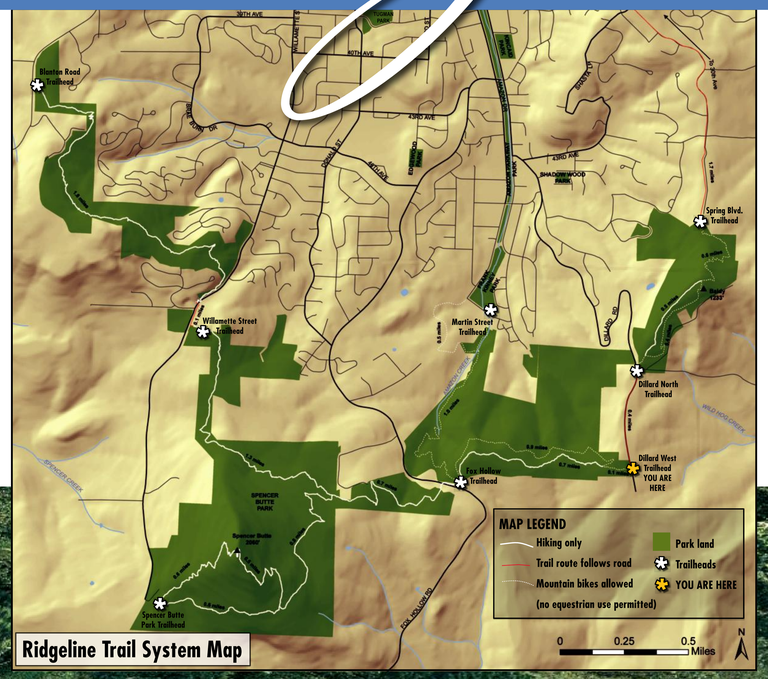

Spring Azure Butterfly

YOU ARE HERE

DILLARD WEST TRAILHEAD

0.1 MILES

0.7 MILES

0.9 MILES

1.0 MILES

0.5 MILES

0.6 MILES

0.4 MILES

0.5 MILES

MOUNT BALDY SUMMIT

DILLARD NORTH TRAILHEAD

TRAIL ROUTE FOLLOWS ROAD - USE CAUTION

DILLARD ROAD

SPRING BLVD.

SPRING BLVD. TRAILHEAD

TRAIL ROUTE FOLLOWS ROAD - USE CAUTION

FOX HOLLOW TRAILHEAD

TO WILLAMETTE STREET AND SPENCER BUTTE PARK TRAILHEADS

FOX HOLLOW ROAD

TRAIL JUNCTION

MARTIN STREET TRAILHEAD

WEST AMAZON DRIVE

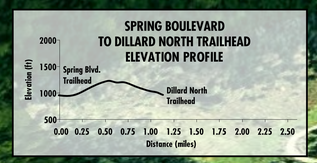

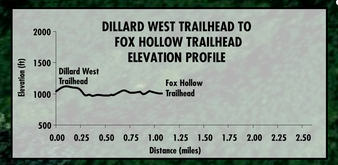

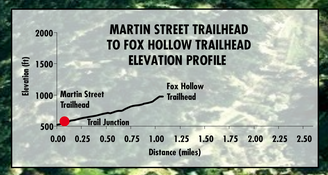

Evergreen Violet (*Viola sempervirens*)

LEGEND

- Hiking only
- Trail route follows road
- Mountain bikes allowed
- Trailheads
- You Are Here
- Park land

MAPPING AND DESIGN BY LCOG Lane Council of Governments