






## **Appendix H**

### **Headwaters Streams Map**

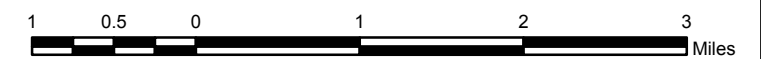
# Headwaters Streams Map

## LEGEND

-  Headwater Stream\*
-  Eugene Urban Growth Boundary
-  City Limits
-  500 ft Elevation Line
-  Rivers and Streams

### Definition:

\* Headwater Streams: a waterbody having a minimum length of 500 feet and provides a drainage area of 10 acres or more, and is identified on the City of Eugene's Sensitive Areas Map having all or a portion of its length greater than 10% slope and affected by highly erodible soils



Map produced by City of Eugene PW Eng Info Team, June 02 2006 (ref# 0605-1467)



Map based on imprecise source data, subject to change

